













Inter American GPS Service









Vehicle First & Last Ignition Daily Report









Date : Monday, 18 Mar, 2024











Vehicle : All Vehicle


#	Image	Driver	Vehicle	Vehicle Reg No	Vehicle Imei	First Ignition	Start Location	Last Ignition	End Location	Duration	Distance (Km)
1		-	13/85742 Sunny	13/85742	863540062352134	07:35:08	2, Al Dolpheen Street, ME11, Mohammed Bin Zayed City, Abu Dhabi, Abu Dhabi Emirate, 20611, United Arab Emirates	21:21:13	2, Al Dolpheen Street, ME11, Mohammed Bin Zayed City, Abu Dhabi, Abu Dhabi Emirate, 20611, United Arab Emirates	13:46:05	209.1
2		-	16/43386 Accent	16/43386	863540062334090	09:49:58	Dubai Waterfront, Al Wajeha Al Bahriha, Dubai, United Arab Emirates	22:08:55	Al Seedaf 1 Street, Al Barsha 1, Al Barsha, Dubai, United Arab Emirates	12:18:57	139.2
3		-	5/56053 Corolla	5/56053	863540062313409	05:44:24	11, Al Muhib Street, Al Danah, Abu Dhabi, Abu Dhabi Emirate, 22215, United Arab Emirates	23:59:52	Street 50, ME12, Mussafah Commerical, Mohammed Bin Zayed City, Abu Dhabi, Abu Dhabi Emirate, United Arab Emirates	18:15:28	279.9
4		-	16/42367 duster	16/42367	863540062334116	10:06:20	11, Al Ghayda Street, Al Danah, Abu Dhabi, Abu Dhabi Emirate, 22203, United Arab Emirates	18:11:22	5, Al Ghayda Street, Al Danah, Abu Dhabi, Abu Dhabi Emirate, 22203, United Arab Emirates	08:05:02	24.3
5		-	10/41847 ATTRAJ	10/41847	863540062313276	08:03:13	Musaffah Industrial Area, Abu Dhabi Industrial City, Abu Dhabi, Abu Dhabi Emirate, United Arab Emirates	18:26:28	Musaffah Industrial Area, Abu Dhabi Industrial City, Abu Dhabi, Abu Dhabi Emirate, United Arab Emirates	10:23:15	11.3
6		-	5/56930 Corolla	5/56930	863540062351748	06:17:24	32, Al Nasi' Street, Ghiyathi, Al Dhafrah Region, Abu Dhabi Emirate, 10868, United Arab Emirates	17:10:39	32, Al Nasi' Street, Ghiyathi, Al Dhafrah Region, Abu Dhabi Emirate, 10868, United Arab Emirates	10:53:15	153.6
7		-	13/83014 Sunny	13/83014	863540062321220	11:28:35	Al Hazeem Street, Ghiyathi, Al Dhafrah Region, Abu Dhabi Emirate, United Arab Emirates	18:42:19	Al Hazeem Street, Ghiyathi, Al Dhafrah Region, Abu Dhabi Emirate, United Arab Emirates	07:13:44	44.9

#	Image	Driver	Vehicle	Vehicle Reg No	Vehicle Imei	First Ignition	Start Location	Last Ignition	End Location	Duration	Distance (Km)
8		-	19/70154 Sunny	19/70154	863540062334199	09:29:49	4, Ash Shabhan Street, Al Zahiya, Abu Dhabi, Abu Dhabi Emirate, 22210, United Arab Emirates	13:05:43	Street 6, M 9, Musaffah, Abu Dhabi, Abu Dhabi Emirate, United Arab Emirates	03:35:54	52.2
9		-	15/98526 Atirage	15/98526	863540062333027	12:34:58	Meydan, MBR-Al Merkad, Dubai, United Arab Emirates	14:48:38	Meydan, MBR-Al Merkad, Dubai, United Arab Emirates	02:13:40	23.7
10		-	2/69519 HILUX	2/69519	863540062242111	07:03:14	Zubair way, Sharjah, Sharjah Emirate, United Arab Emirates	20:20:40	AL SHNOUF 18, Al Batayih, Sharjah Emirate, United Arab Emirates	13:17:26	276.0
11		-	19/70152 Sunny	19/70152	863540062333225	06:59:47	9, Jeess Street, Z34, Mohammed Bin Zayed City, Abu Dhabi, Abu Dhabi Emirate, 20653, United Arab Emirates	22:38:46	23, Al Saleel Street, Z30, Mohammed Bin Zayed City, Abu Dhabi, Abu Dhabi Emirate, 20638, United Arab Emirates	15:38:59	39.6
12		-	7/65979 Sunny	7/65979	863540062333019	00:07:56	Lebanese Flower Bakery, Muyoul Street, Al Danah, Abu Dhabi, Abu Dhabi Emirate, United Arab Emirates	23:55:12	14, Muyoul Street, Al Danah, Abu Dhabi, Abu Dhabi Emirate, 22218, United Arab Emirates	23:47:16	116.7
13		-	6/75160 Sentra	6/75160	863540062333761	22:58:02	Cluster W, Emirates Hills, Jumeirah Lakes Towers, Dubai, United Arab Emirates	23:57:35	28a Street, Al Qusais, Dubai, United Arab Emirates	00:59:33	37.3
14		-	9/95822 Accent	9/95822	863540062333043	08:03:38	Dafan Al Khor, Ras Al Khaimah, Ras al-Khaimah, United Arab Emirates	17:41:08	Al Dhait South, Ras Al Khaimah, Ras al-Khaimah, United Arab Emirates	09:37:30	12.7
15		-	19/76370 Sunny	19/76370	863540062334033	07:51:16	38, Al Ashwar Street, Z31, Mohammed Bin Zayed City, Abu Dhabi, Abu Dhabi Emirate, 20649, United Arab Emirates	15:18:21	38, Al Ashwar Street, Z31, Mohammed Bin Zayed City, Abu Dhabi, Abu Dhabi Emirate, 20649, United Arab Emirates	07:27:05	19.6
16		-	5/55476 Corolla	5/55476	863540062349866	00:00:01	Najm Suhayl Street, Mohammed Bin Zayed City, Abu Dhabi, Abu Dhabi Emirate, United Arab Emirates	23:59:59	Saif Ghobash Street, Rihan Heights, Al Rawdah, Abu Dhabi, Abu Dhabi Emirate, United Arab Emirates	23:59:58	32.3
17		-	51468 Duster	8/51468	863540062333050	09:08:56	Court 9, Waterfall, Al Ghadeer, الغدير, Al Layyan, Abu Dhabi, Abu Dhabi Emirate, United Arab Emirates	20:33:55	Court 9, Waterfall, Al Ghadeer, الغدير, Al Layyan, Abu Dhabi, Abu Dhabi Emirate, United Arab Emirates	11:24:59	51.4

#	Image	Driver	Vehicle	Vehicle Reg No	Vehicle Imei	First Ignition	Start Location	Last Ignition	End Location	Duration	Distance (Km)
18		-	16/65221 Duster	16/65221	863540062332979	06:08:41	75, Al Mihad Street, ME11, Mohammed Bin Zayed City, Abu Dhabi, Abu Dhabi Emirate, 20611, United Arab Emirates	20:48:40	77, Al Mihad Street, ME11, Mohammed Bin Zayed City, Abu Dhabi, Abu Dhabi Emirate, 20611, United Arab Emirates	14:39:59	66.4
19		-	13/92548 DUSTER	13/92548	864636063674465	15:27:21	155, Al Rayat Street, ME10, Mohammed Bin Zayed City, Abu Dhabi, Abu Dhabi Emirate, 20610, United Arab Emirates	16:45:12	155, Al Rayat Street, ME10, Mohammed Bin Zayed City, Abu Dhabi, Abu Dhabi Emirate, 20610, United Arab Emirates	01:17:51	
20		-	10/41849 Attrage-	10/41849	863540062333951	00:00:13	Khalifa Bin Zayed Street, 'Asharij, Asharej, Al Ain, Abu Dhabi Emirate, United Arab Emirates	14:06:39	jahli megamart ميغامارت Maryam Bint 'Omran Street, Al Jahili, Al Ain, Abu Dhabi Emirate, United Arab Emirates	14:06:26	11.4
21		-	14/62073 Sunny	14/62073	863540062242012	07:50:12	12, Al Sadeem Street, ME12, Mussafah Commerical, Mohammed Bin Zayed City, Abu Dhabi, Abu Dhabi Emirate, 20612, United Arab Emirates	14:15:10	Z16, Mohammed Bin Zayed City, Abu Dhabi, Abu Dhabi Emirate, United Arab Emirates	06:24:58	27.0
22		-	16-64923 duster	16-64923	863540062334926	00:12:59	Mohammed bin Rashid Al Maktoum Solar Park, Al Fagaa', Dubai, United Arab Emirates	23:33:45	Mohammed bin Rashid Al Maktoum Solar Park, Al Fagaa', Dubai, United Arab Emirates	23:20:46	116.0
23		-	10/41851 ATTRAJ	10/41851	863540062365466	06:52:09	232, Al Azminah Street, Z25, Mohammed Bin Zayed City, Abu Dhabi, Abu Dhabi Emirate, 20644, United Arab Emirates	23:25:22	Al Fal Street, Al Manhal, Abu Dhabi, Abu Dhabi Emirate, United Arab Emirates	16:33:13	42.8
24		-	18/30261 Yaris	18/30261	863540062320396	07:17:04	21, Al Koufah Street, Hadbat Al Za'faranah, Abu Dhabi, Abu Dhabi Emirate, 22415, United Arab Emirates	18:18:59	9, Al Rud-hah Street, Hadbat Al Za'faranah, Abu Dhabi, Abu Dhabi Emirate, 22415, United Arab Emirates	11:01:55	11.9
25		-	7/34094 Altima	7/34094	863540062333266	08:50:56	Al Matamah Street, ME12, Mussafah Commerical, Mohammed Bin Zayed City, Abu Dhabi, Abu Dhabi Emirate, United Arab Emirates	22:38:09	151, Al Rayat Street, ME10, Mohammed Bin Zayed City, Abu Dhabi, Abu Dhabi Emirate, 20610, United Arab Emirates	13:47:13	16.1

#	Image	Driver	Vehicle	Vehicle Reg No	Vehicle Imei	First Ignition	Start Location	Last Ignition	End Location	Duration	Distance (Km)
26		-	18/85423 Sunny	18/85423	863540062349106	08:53:43	19, Al Madaris Street, ME12, Mussafah Commerical, Mohammed Bin Zayed City, Abu Dhabi, Abu Dhabi Emirate, 20612, United Arab Emirates	23:19:11	14, Al Sadeem Street, ME12, Mussafah Commerical, Mohammed Bin Zayed City, Abu Dhabi, Abu Dhabi Emirate, 20612, United Arab Emirates	14:25:28	49.3
27		-	18/53815 Sunny	18/53815	863540062361150	00:04:29	Al Fina-a Street, Mussafah Commerical, Mohammed Bin Zayed City, Abu Dhabi, Abu Dhabi Emirate, United Arab Emirates	18:25:47	33, Ahl Al Joud Street, Bani Yas, Abu Dhabi, Abu Dhabi Emirate, 24409, United Arab Emirates	18:21:18	85.9
28		-	15/ 98975 ATTRAGE	15/98975	863540062349551	19:34:42	Coast road, Abu Al Abyad Island, Abu Dhabi, Abu Dhabi Emirate, United Arab Emirates	20:31:47	Coast road, Abu Al Abyad Island, Abu Dhabi, Abu Dhabi Emirate, United Arab Emirates	00:57:05	18.9
29		-	19/70151 Sunny	19/70151	863540062333662	08:35:32	3, Al Qaltah Street, ME12, Mussafah Commerical, Mohammed Bin Zayed City, Abu Dhabi, Abu Dhabi Emirate, 20612, United Arab Emirates	15:05:46	ME12, Mussafah Commerical, Mohammed Bin Zayed City, Abu Dhabi, Abu Dhabi Emirate, United Arab Emirates	06:30:14	46.0
30		-	18-31452 YARIS	18-31452	863540062334397	08:05:21	Hatta Street, Al Danah, Abu Dhabi, Abu Dhabi Emirate, United Arab Emirates	18:35:38	3, Al Barrawanah Street, Al Danah, Abu Dhabi, Abu Dhabi Emirate, 22216, United Arab Emirates	10:30:17	18.0
31		-	16/19126 Sunny	16/19126	863540062334462	00:16:46	7, Al Athmar Street, ME11, Mohammed Bin Zayed City, Abu Dhabi, Abu Dhabi Emirate, 20611, United Arab Emirates	23:59:20	6, Rihoul Street, ME11, Mohammed Bin Zayed City, Abu Dhabi, Abu Dhabi Emirate, 20611, United Arab Emirates	23:42:34	64.6
32		-	19/70149 Sunny	19/70149	863540062333308	09:32:15	46, Al Ahl Street, Al Bahya East, Al Bahya, Abu Dhabi, Abu Dhabi Emirate, 25011, United Arab Emirates	09:58:13	12, Al Sadirat Street, New Shahama, Al Shahamah, Abu Dhabi, Abu Dhabi Emirate, 23818, United Arab Emirates	00:25:58	5.3
33		-	16/46390 ASX	16/46930	863540062350906	00:53:11	808, Hamdan Bin Mohammed Street, Al Zahiyah, Abu Dhabi, Abu Dhabi Emirate, 22212, United Arab Emirates	23:35:03	Abu Dhabi Mall, Al Maiyani Street, Al Zahiyah, Abu Dhabi, Abu Dhabi Emirate, United Arab Emirates	22:41:52	63.7

#	Image	Driver	Vehicle	Vehicle Reg No	Vehicle Imei	First Ignition	Start Location	Last Ignition	End Location	Duration	Distance (Km)
34		-	15/99130 ATTRAJ	15/99130	863540062332151	12:33:48	Street 19, Khalifa City, Abu Dhabi, Abu Dhabi Emirate, United Arab Emirates	23:59:52	Al Fursan Street, Khalifa City, Abu Dhabi, Abu Dhabi Emirate, United Arab Emirates	11:26:04	41.2
35		-	13/ 93554 Duster	13/93554	863540062333779	00:00:03	Mohammed bin Rashid Al Maktoum Solar Park, Dubai, United Arab Emirates	23:59:59	Mohammed bin Rashid Al Maktoum Solar Park, Al Fagaa', Dubai, United Arab Emirates	23:59:56	74.1
36		-	16/19125 Sunny	16/19125	863540062350534	09:48:12	Al Wahda, Abu Dhabi, Abu Dhabi Emirate, United Arab Emirates	23:36:52	1, Ar Rijaybah Street, Al Wahda, Abu Dhabi, Abu Dhabi Emirate, 22231, United Arab Emirates	13:48:40	29.6
37		-	14/16418 duster	14/16418	863540062334173	07:02:15	Al Sharq Street, Abu Tina, Al Sharq, Sharjah, Sharjah Emirate, United Arab Emirates	23:11:41	Al Gulayaa, Al Sharq, Sharjah, Sharjah Emirate, United Arab Emirates	16:09:26	29.2
38		-	13/84259 Sunny	13/84259	863540062333175	06:51:07	5, Al Yidoud Street, Mussafah Commerical, Mohammed Bin Zayed City, Abu Dhabi, Abu Dhabi Emirate, United Arab Emirates	13:00:59	10, Al Yaryour Street, ME10, Mohammed Bin Zayed City, Abu Dhabi, Abu Dhabi Emirate, 20610, United Arab Emirates	06:09:52	19.3
39		-	16/58649 CERATO	16/58649	863540062333126	04:57:37	10, Wajna Street, Ghiyathi, Al Dhafrah Region, Abu Dhabi Emirate, 10868, United Arab Emirates	22:49:41	10, Wajna Street, Ghiyathi, Al Dhafrah Region, Abu Dhabi Emirate, 10868, United Arab Emirates	17:52:04	0.5
40		-	13/82712 SUNNY	13/82712	863540062371514	07:58:40	25, Al Tayaqqun Street, Z27, Mohammed Bin Zayed City, Abu Dhabi, Abu Dhabi Emirate, 20613, United Arab Emirates	21:14:14	Al Dirayr Street, Mohammed Bin Zayed City, Abu Dhabi, Abu Dhabi Emirate, United Arab Emirates	13:15:34	4.3
41		-	13/82869 Sunny	13/82869	863540062334983	08:46:51	34a Street, Hor Al Anz, Deira, Dubai, United Arab Emirates	19:57:13	34a Street, Hor Al Anz, Deira, Dubai, United Arab Emirates	11:10:22	3.7
42		-	16/34913 Sunny	16/34913	863540062351193	06:18:20	ME12, Mussafah Commerical, Mohammed Bin Zayed City, Abu Dhabi, Abu Dhabi Emirate, United Arab Emirates	23:59:48	13, Al Madaris Street, ME12, Mussafah Commerical, Mohammed Bin Zayed City, Abu Dhabi, Abu Dhabi Emirate, 20612, United Arab Emirates	17:41:28	37.4
43		-	06/53996 SUNNY	06/53996	863540062333852	07:35:59	Street 19, Khalifa City, Abu Dhabi, Abu Dhabi Emirate, United Arab Emirates	18:59:35	Street 19, Khalifa City, Abu Dhabi, Abu Dhabi Emirate, United Arab Emirates	11:23:36	18.4

#	Image	Driver	Vehicle	Vehicle Reg No	Vehicle Imei	First Ignition	Start Location	Last Ignition	End Location	Duration	Distance (Km)
44		-	19/76372 Sunny	19/76372	863540062333035	06:42:05	34a Street, Hor Al Anz, Deira, Dubai, United Arab Emirates	16:21:01	34a Street, Hor Al Anz, Deira, Dubai, United Arab Emirates	09:38:56	167.6
45		-	15/99178 Attrage	15/99178	863540062333167	00:07:01	16, Al Bees 8 Street, M 14, Musaffah, Abu Dhabi, Abu Dhabi Emirate, 20348, United Arab Emirates	21:59:33	18, Al Bees 8 Street, M 14, Musaffah, Abu Dhabi, Abu Dhabi Emirate, 20348, United Arab Emirates	21:52:32	80.0
46		-	18/53409 ASX	18/53409	863540062334595	07:22:13	Al Reef Downtown, Zayed International Airport, Abu Dhabi, Abu Dhabi Emirate, United Arab Emirates	23:59:59	ADNOC Oasis, Al Dur Street, Al Bahya East, Al Bahya, Abu Dhabi, Abu Dhabi Emirate, United Arab Emirates	16:37:46	103.6
47		-	18/67923 H1	18/67923	863540062334611	03:51:27	Al Matamah Street, ME12, Mussafah Commerical, Mohammed Bin Zayed City, Abu Dhabi, Abu Dhabi Emirate, United Arab Emirates	20:54:24	Al Matamah Street, ME12, Mussafah Commerical, Mohammed Bin Zayed City, Abu Dhabi, Abu Dhabi Emirate, United Arab Emirates	17:02:57	0.0